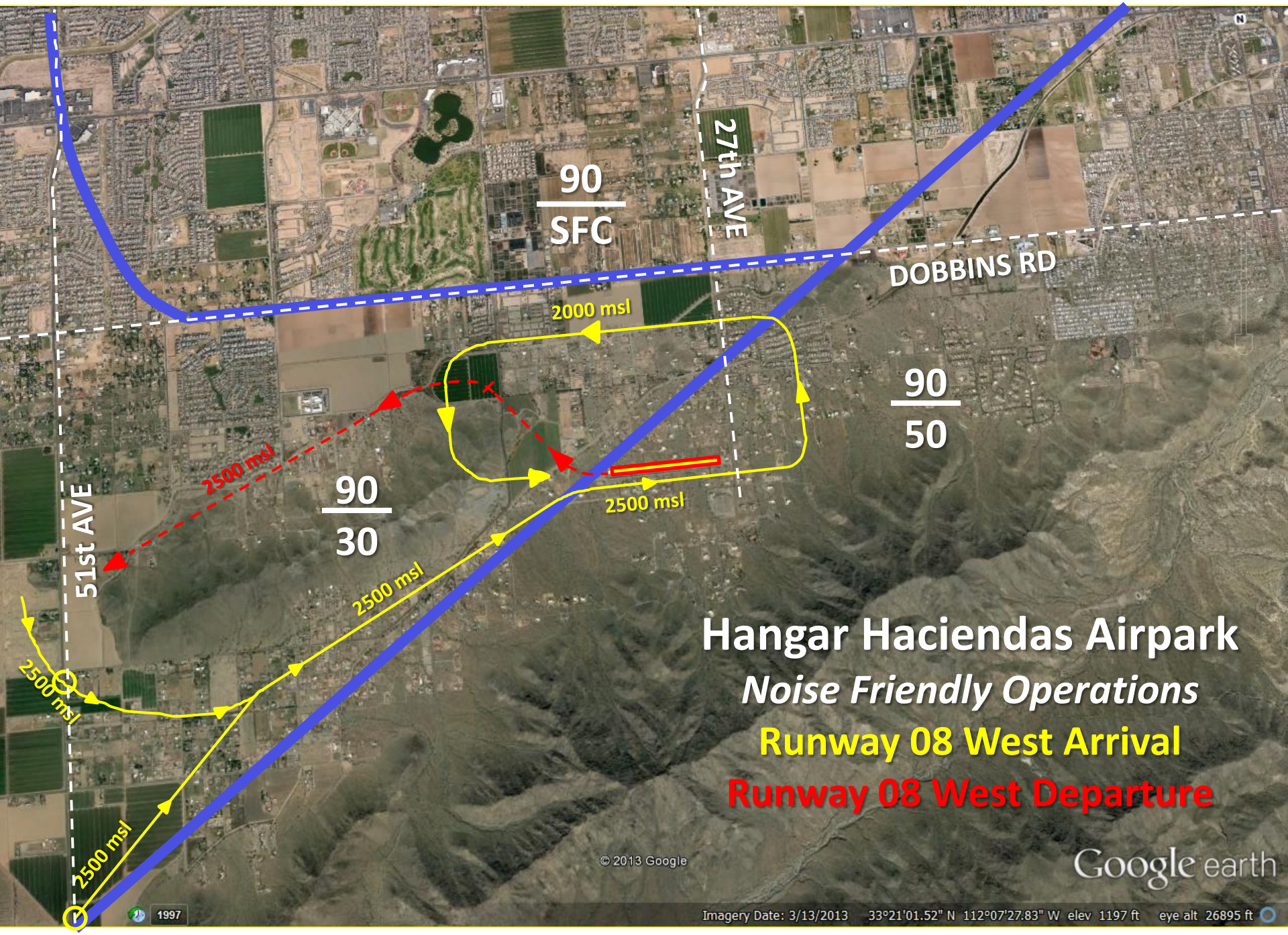
Hangar Haciendas Airpark
Noise Friendly Operations
Runway 08 West Arrival
Runway 08 West Departure
90
SFC
27th AVE
DOBBINS RD
2000 msl
90
50
2500 msl
90
30
51st AVE
2500 msl
2500 msl
2500 msl
2500 msl
© 2013 Google
Google earth
1997
Imagery Date: 3/13/2013 33°21'01.52" N 112°07'27.83" W elev 1197 ft eye alt 26895 ft

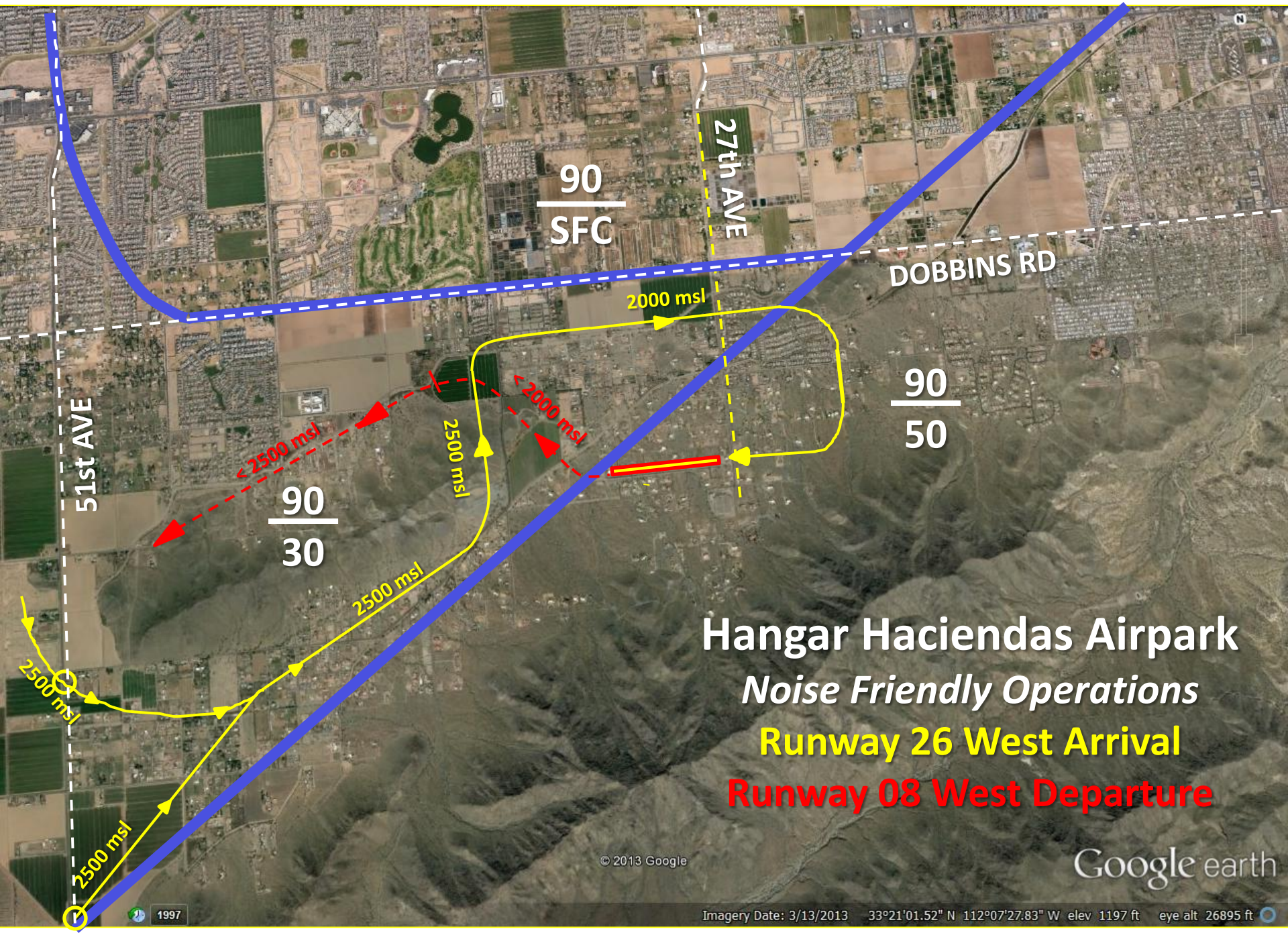
Hangar Haciendas Airpark
Noise Friendly Operations
Runway 26 West Arrival
Runway 08 West Departure
90
SFC
27th AVE
DOBBINS RD
2000 msl
90
50
51st AVE
2500 msl
2000 msl
2500 msl
90
30
2500 msl
2500 msl
2500 msl
© 2013 Google
Google earth
1997
Imagery Date: 3/13/2013 33°21'01.52" N 112°07'27.83" W elev 1197 ft eye alt 26895 ft

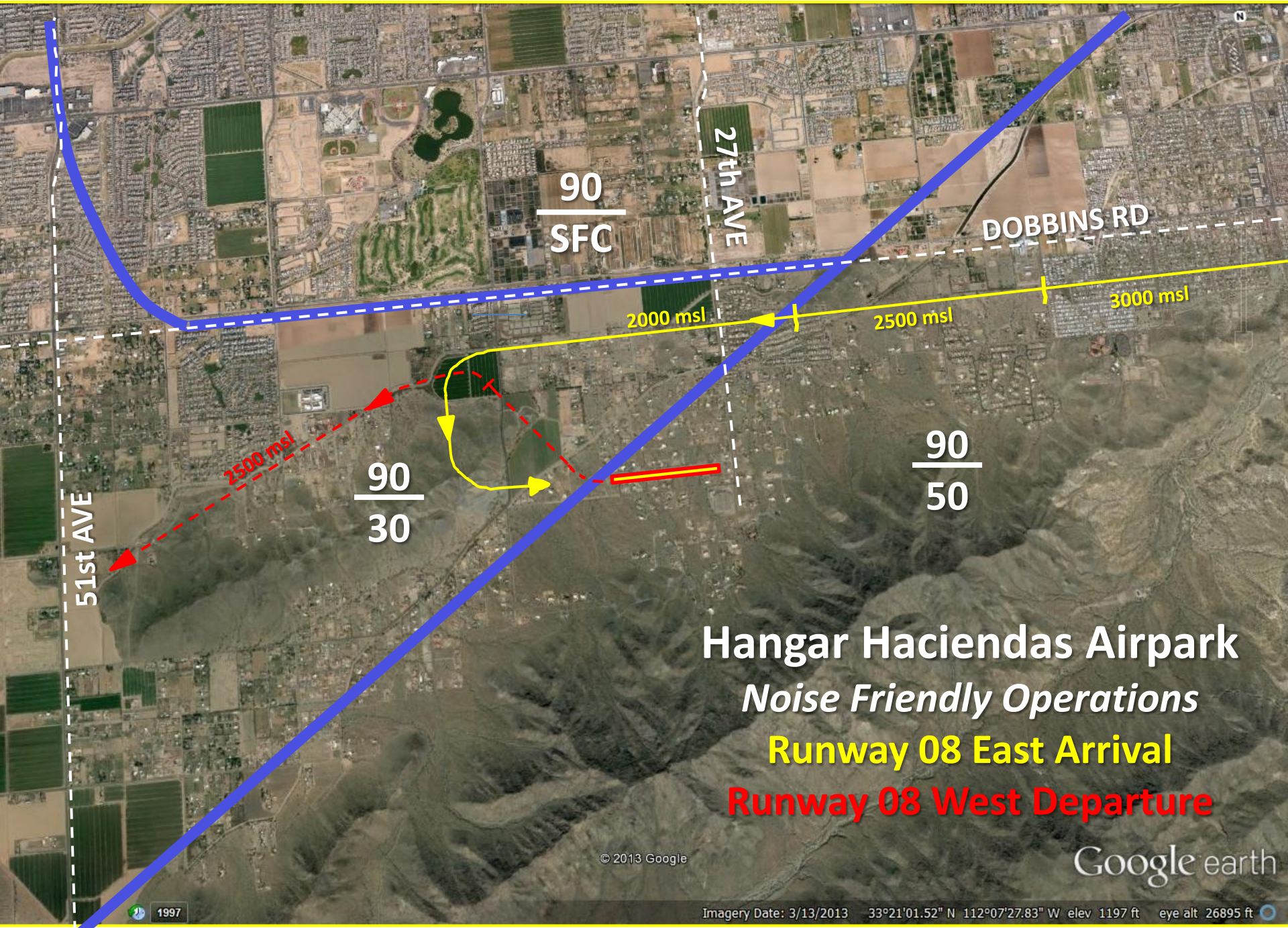
90
SFC
27th AVE
DOBBINS RD
2000 msl
2500 msl
3000 msl
2500 msl
90
30
90
50
51st AVE
Hangar Haciendas Airpark
Noise Friendly Operations
Runway 08 East Arrival
Runway 08 West Departure
© 2013 Google
Google earth
1997
Imagery Date: 3/13/2013 33°21'01.52" N 112°07'27.83" W elev 1197 ft eye alt 26895 ft

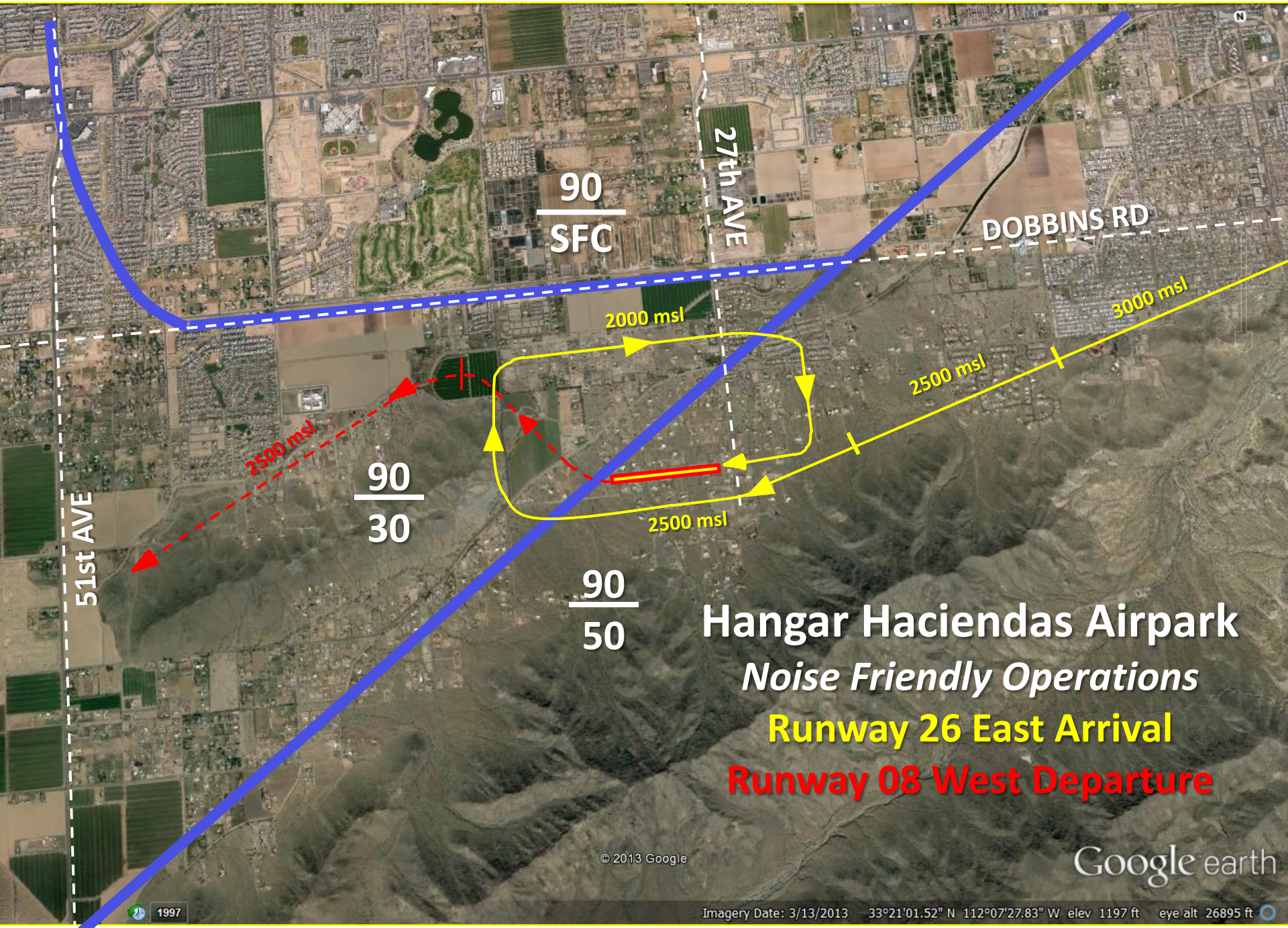
90
SFC
27th AVE
DOBBINS RD
2000 msl
3000 msl
2500 msl
2500 msl
2500 msl
90
30
51st AVE
90
50
Hangar Haciendas Airpark
Noise Friendly Operations
Runway 26 East Arrival
Runway 08 West Departure
© 2013 Google
Google earth
1997
Imagery Date: 3/13/2013 33°21'01.52" N 112°07'27.83" W elev 1197 ft eye alt 26895 ft

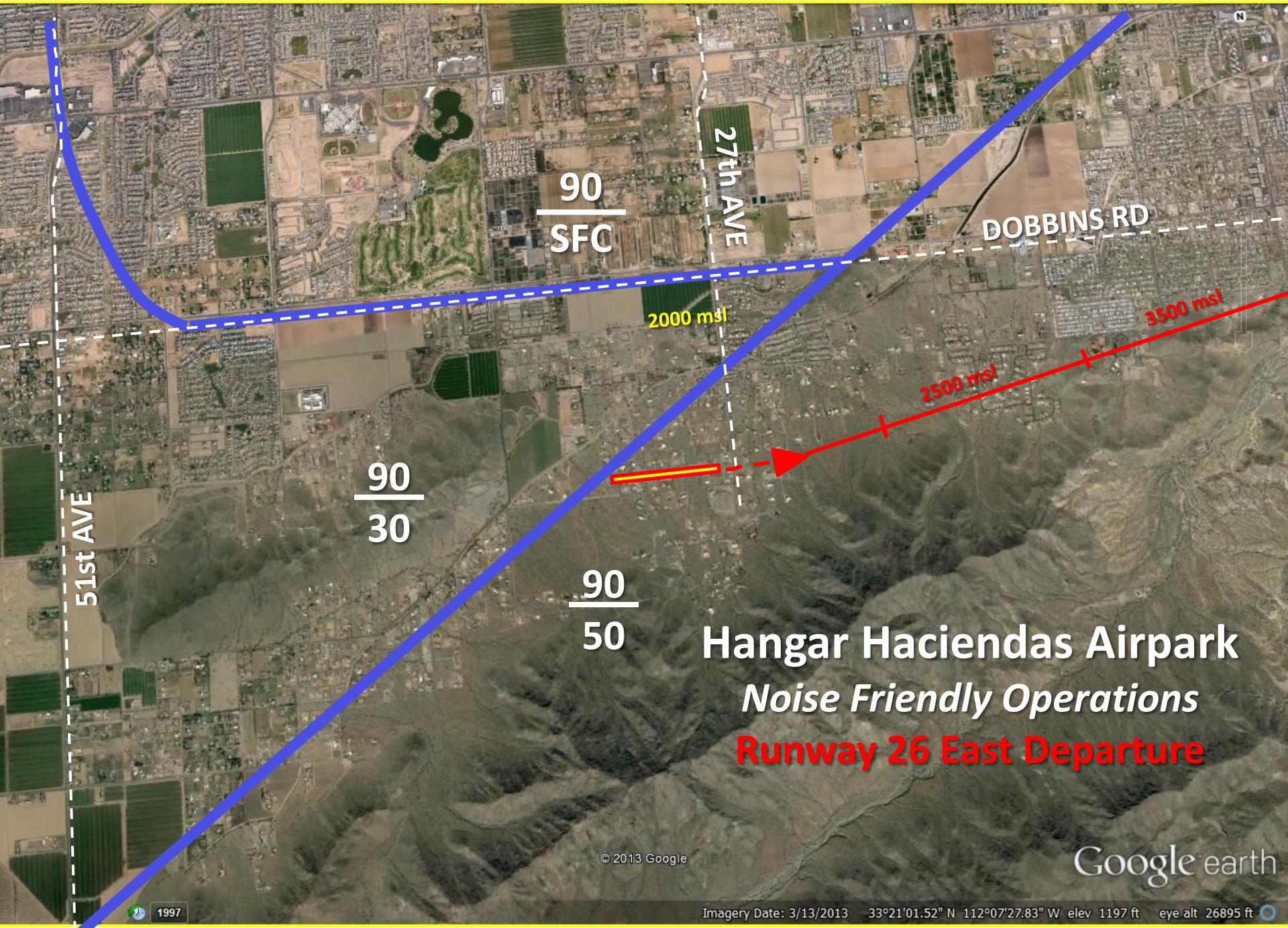
90
SFC
27th AVE
DOBBINS RD
2000 msl
3500 msl
2500 msl
90
30
51st AVE
90
50
Hangar Haciendas Airpark
Noise Friendly Operations
Runway 26 East Departure
© 2013 Google
Google earth
1997
Imagery Date: 3/13/2013 33°21'01.52" N 112°07'27.83" W elev 1197 ft eye alt 26895 ft

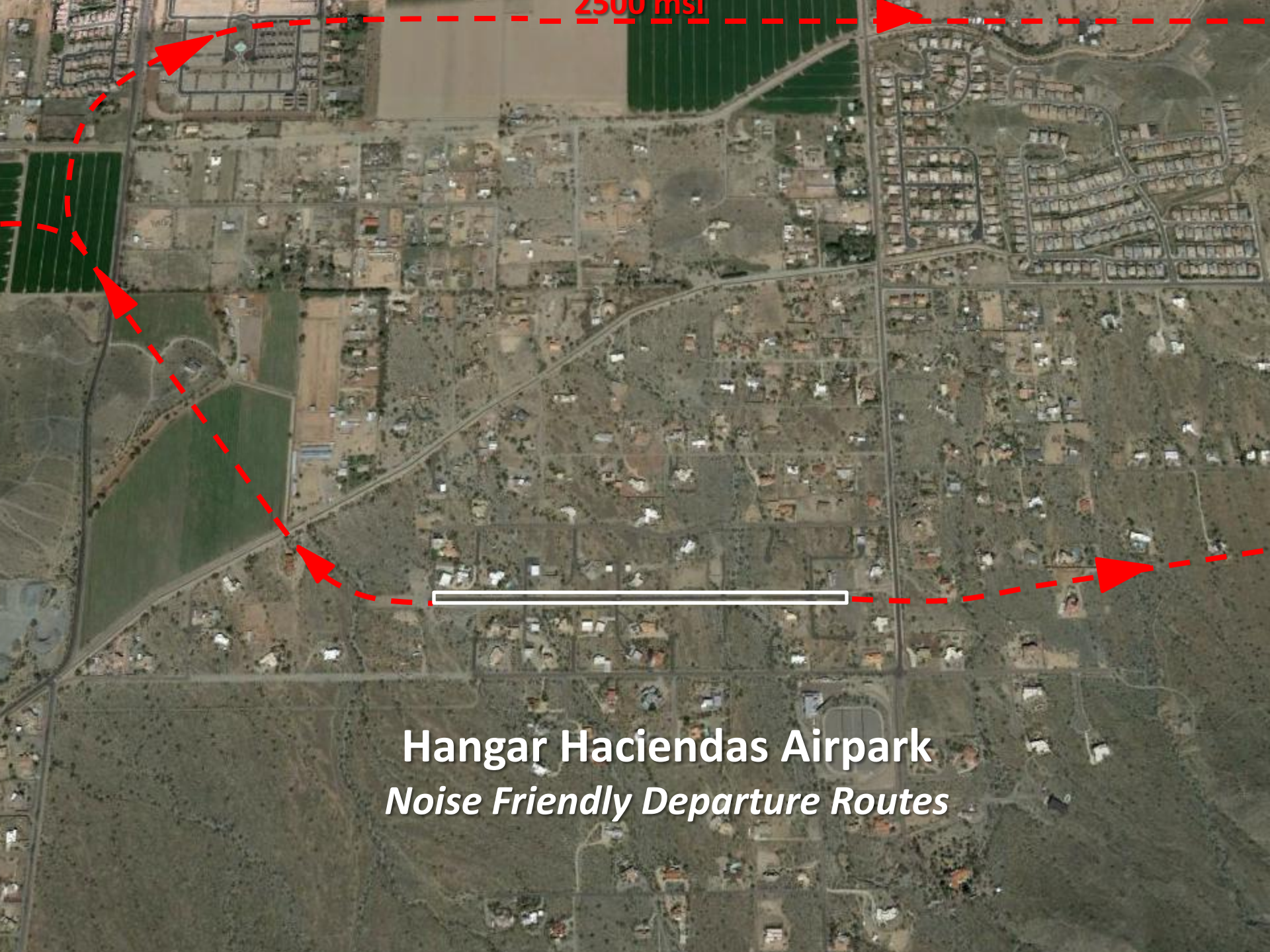
2500 msl
Hangar Haciendas Airpark
Noise Friendly Departure Routes

Hangar Haciendas Airpark

Flying the Traffic Pattern

Entering Upwind for Rwy 26 from East Arrival

View from 2500 ft msl

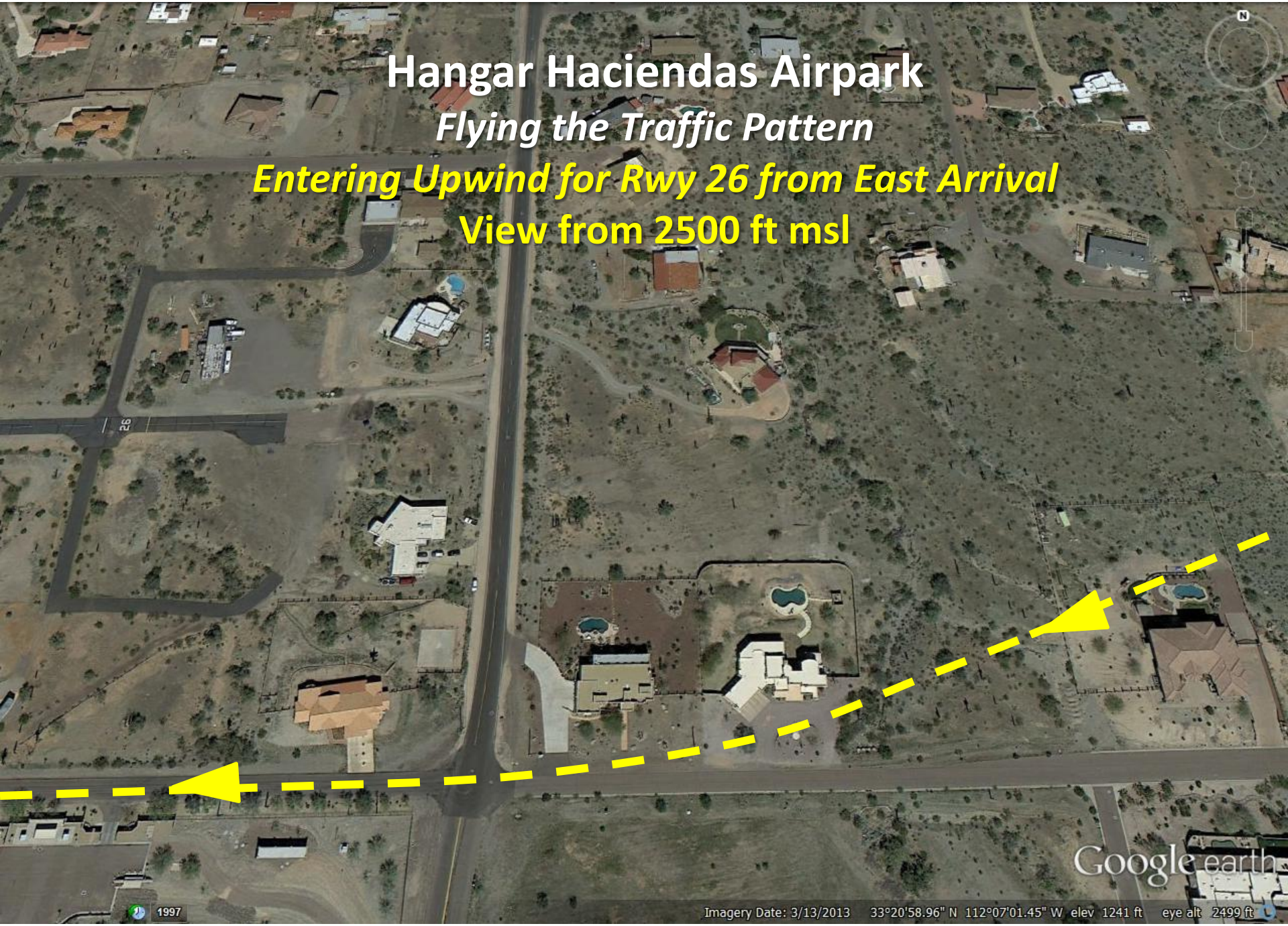

Hangar Haciendas Airpark

Flying the Traffic Pattern

Upwind Abeam Mid-Field for Rwy 26 from East Arrival

View from 2500 ft msl

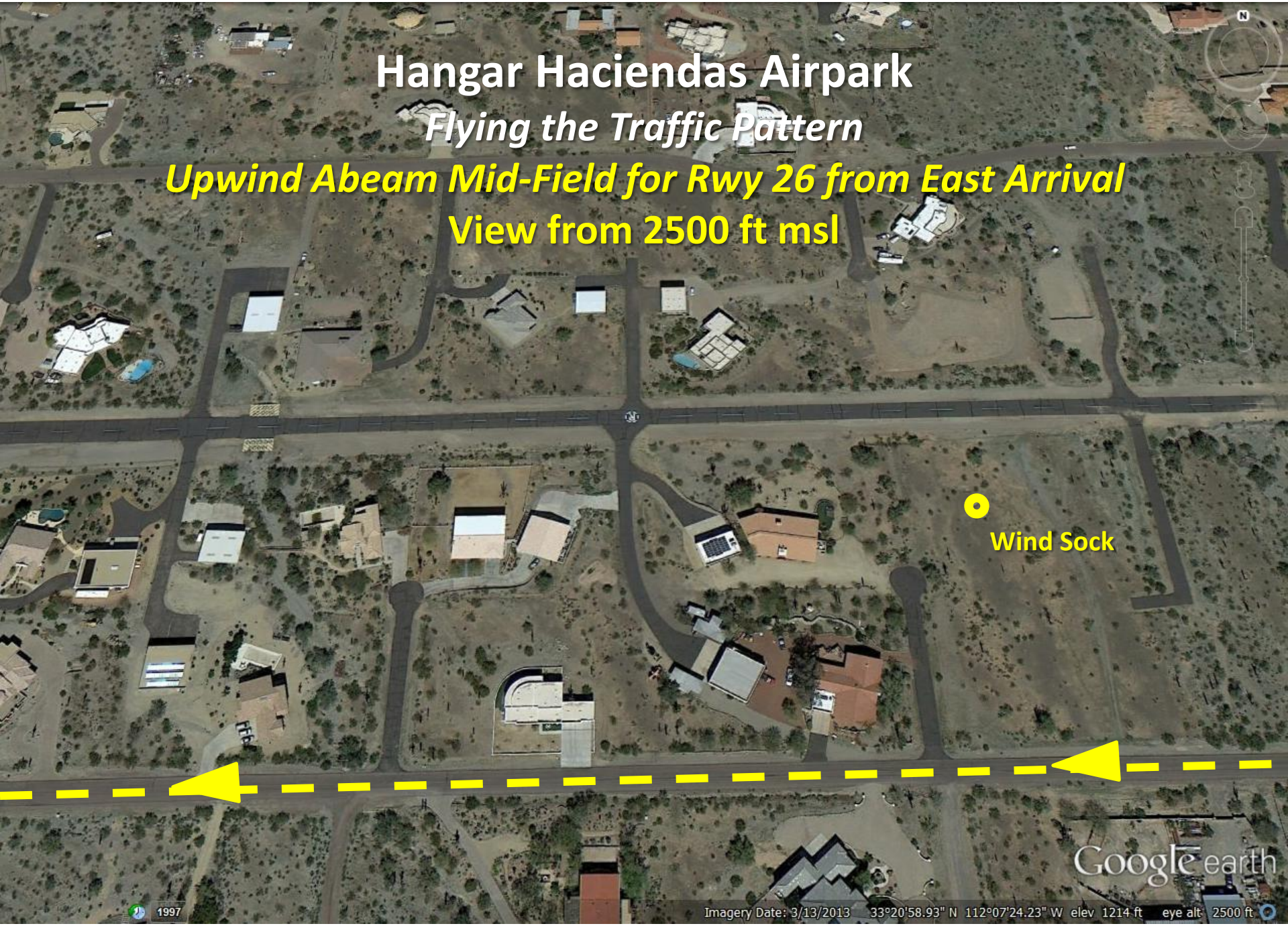

Hangar Haciendas Airpark

Flying the Traffic Pattern

Upwind for Rwy 26 Approaching Cross-Wind Turn

View from 2500 ft msl



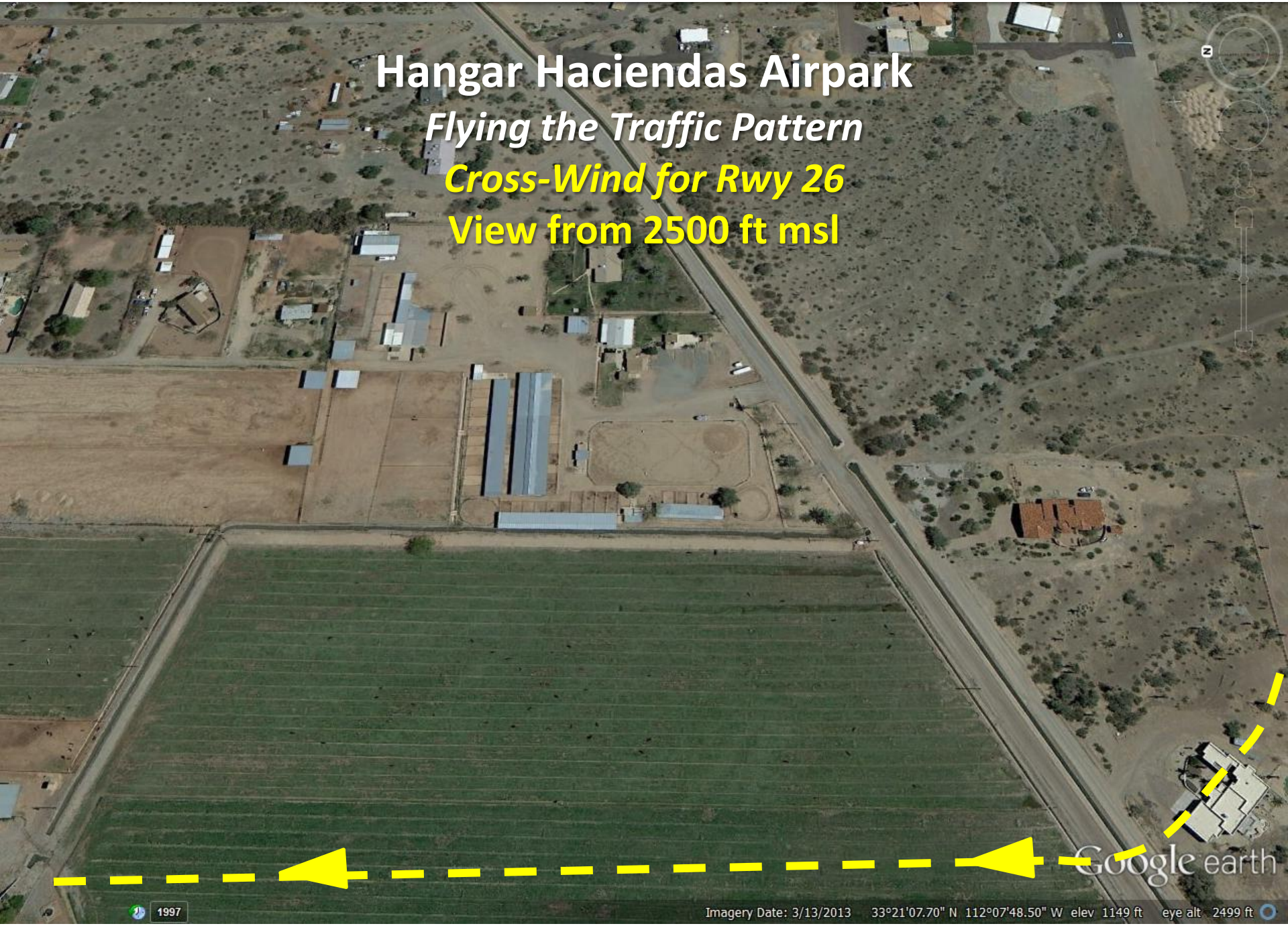
Hangar Haciendas Airpark
Flying the Traffic Pattern
Cross-Wind for Rwy 26
View from 2500 ft msl
Google earth
1997
Imagery Date: 3/13/2013 33°21'07.70" N 112°07'48.50" W elev 1149 ft eye alt 2499 ft

Hangar Haciendas Airpark
Flying the Traffic Pattern
Mid-Field Downwind for Rwy 26
View from 2000 ft msl
Google earth
1997
Imagery Date: 3/13/2013 33°21'03.90" N 112°07'24.10" W elev 1194 ft eye alt 1999 ft

Hangar Haciendas Airpark
Flying the Traffic Pattern
Downwind to Base to Final for Rwy 26
View from 2000 ft msl
Google earth
1997
Imagery Date: 3/13/2013 33°21'03.99" N 112°07'00.61" W elev 1222 ft eye alt 1999 ft

Hangar Haciendas Airpark

Flying the Traffic Pattern

Entering Upwind for Rwy 08 from West Arrival

View from 2500 ft msl

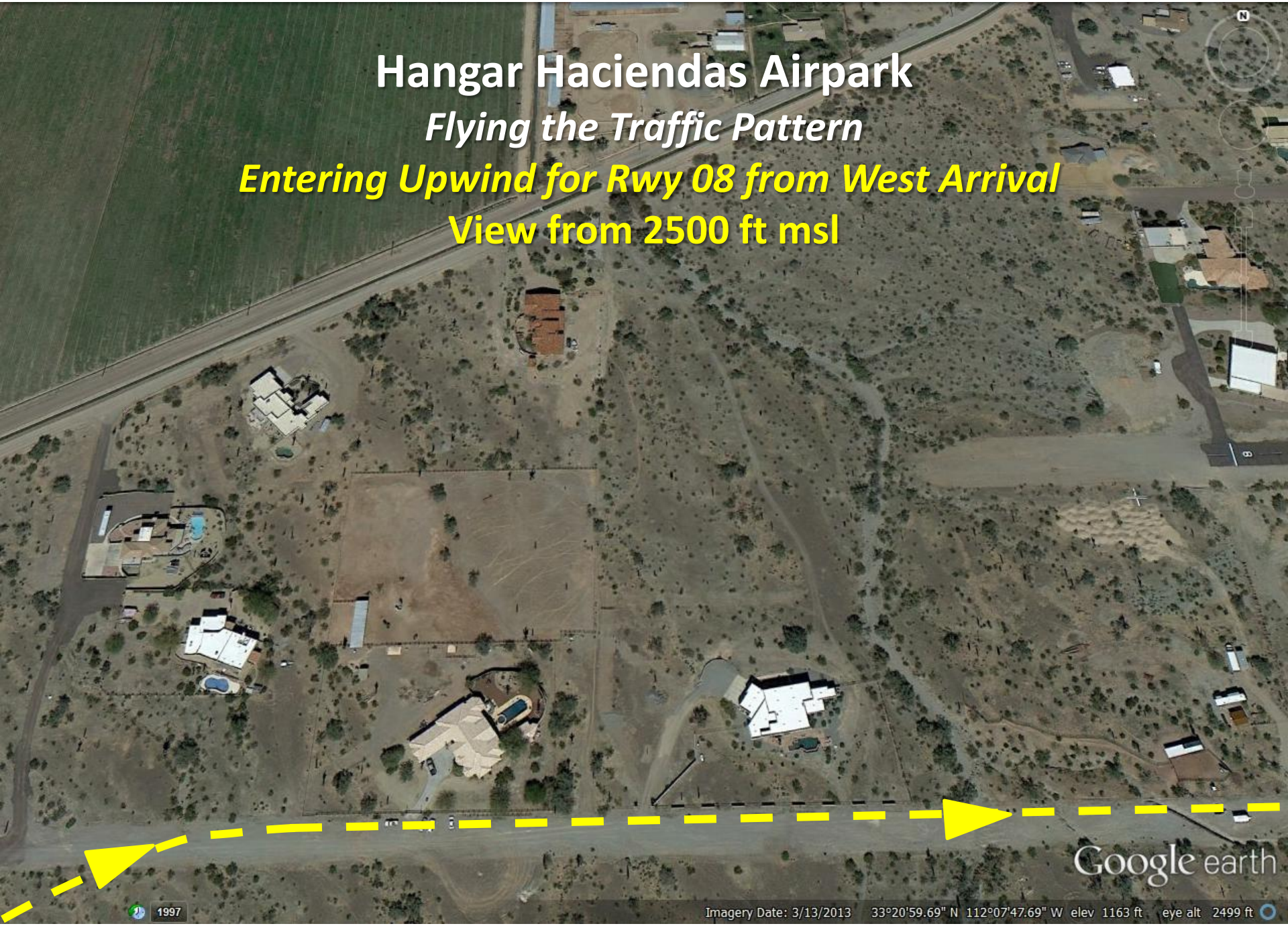

Hangar Haciendas Airpark

Flying the Traffic Pattern

Upwind Abeam Mid-Field for Rwy 08 from West Arrival

View from 2500 ft msl

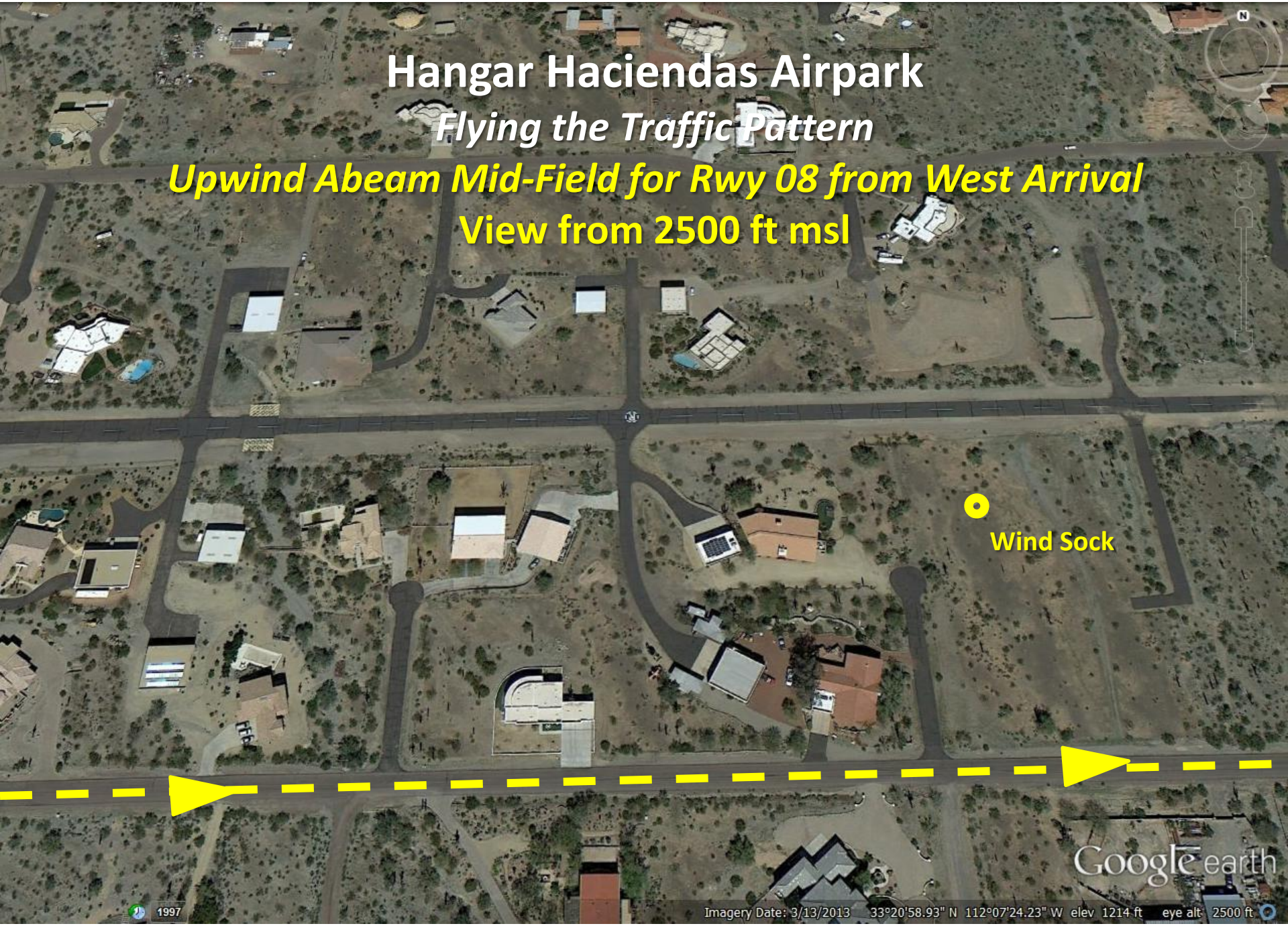

Hangar Haciendas Airpark

Flying the Traffic Pattern

Cross Wind to Downwind for Rwy 08 from West Arrival

View from 1800 ft msl Descending on Cross-Wind

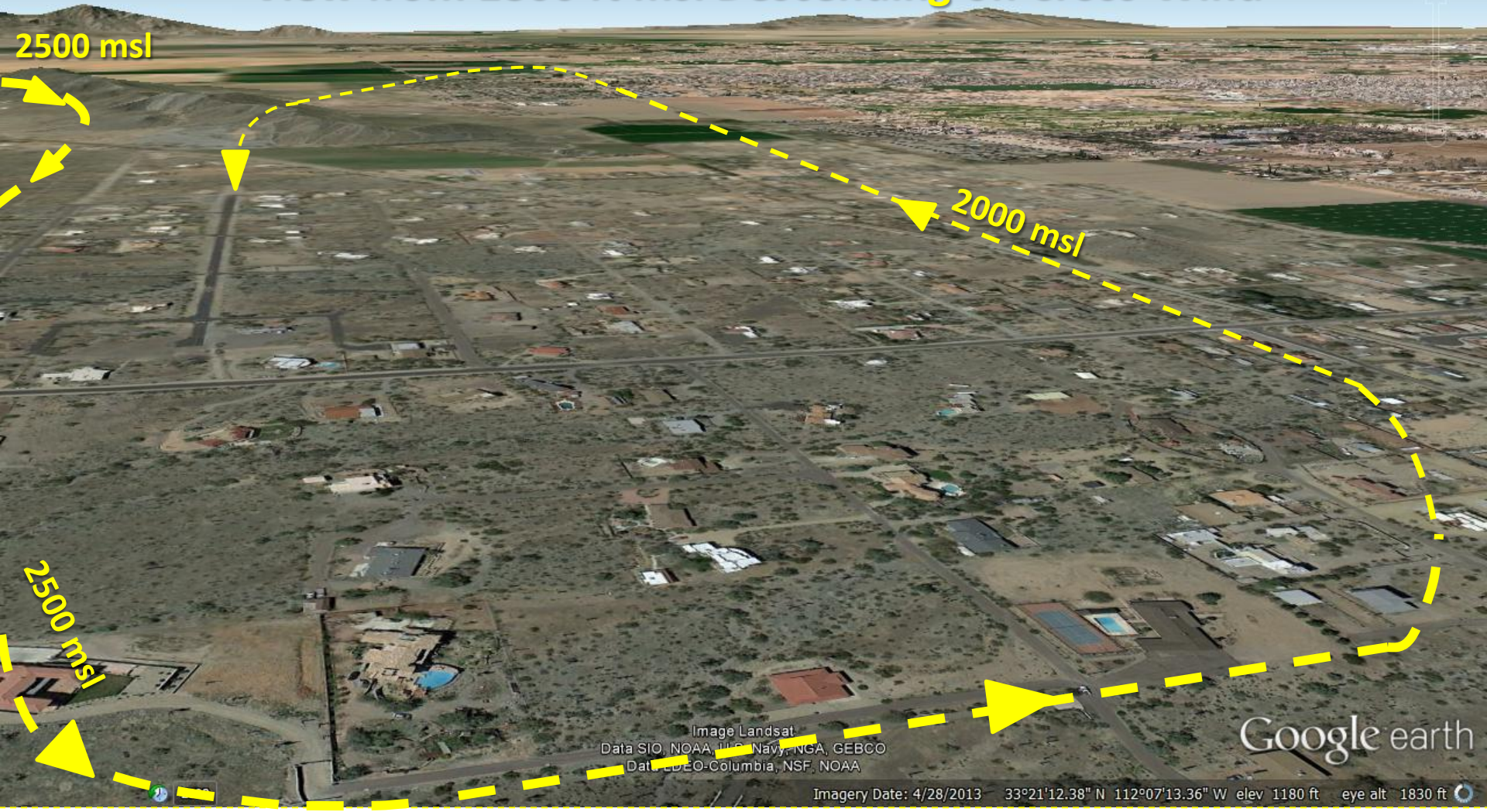

Hangar Haciendas Airpark

Flying the Traffic Pattern

Base Leg for Rwy 08

View from 1800 ft msl Descending on Base Leg to Final

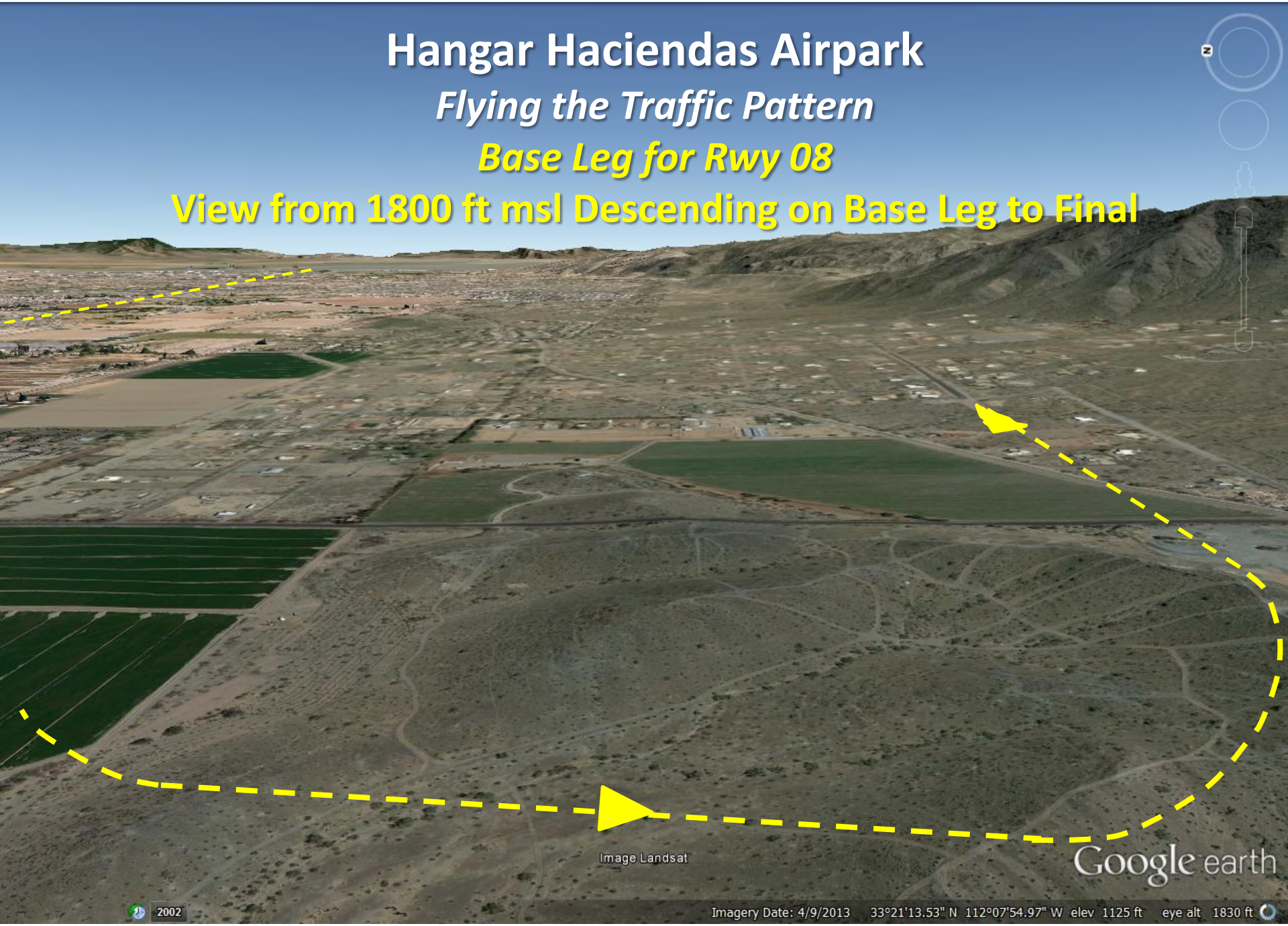

Hangar Haciendas Airpark

Flying the Traffic Pattern

Short Final for Rwy 08

View from 1253 ft msl ~ 70 ft HAT

Hangar Haciendas Airpark

Flying the Traffic Pattern

Short Final for Rwy 08

View from 1203 ft msl ~ 16 ft HAT

Hangar Haciendas Airpark

Flying the Traffic Pattern
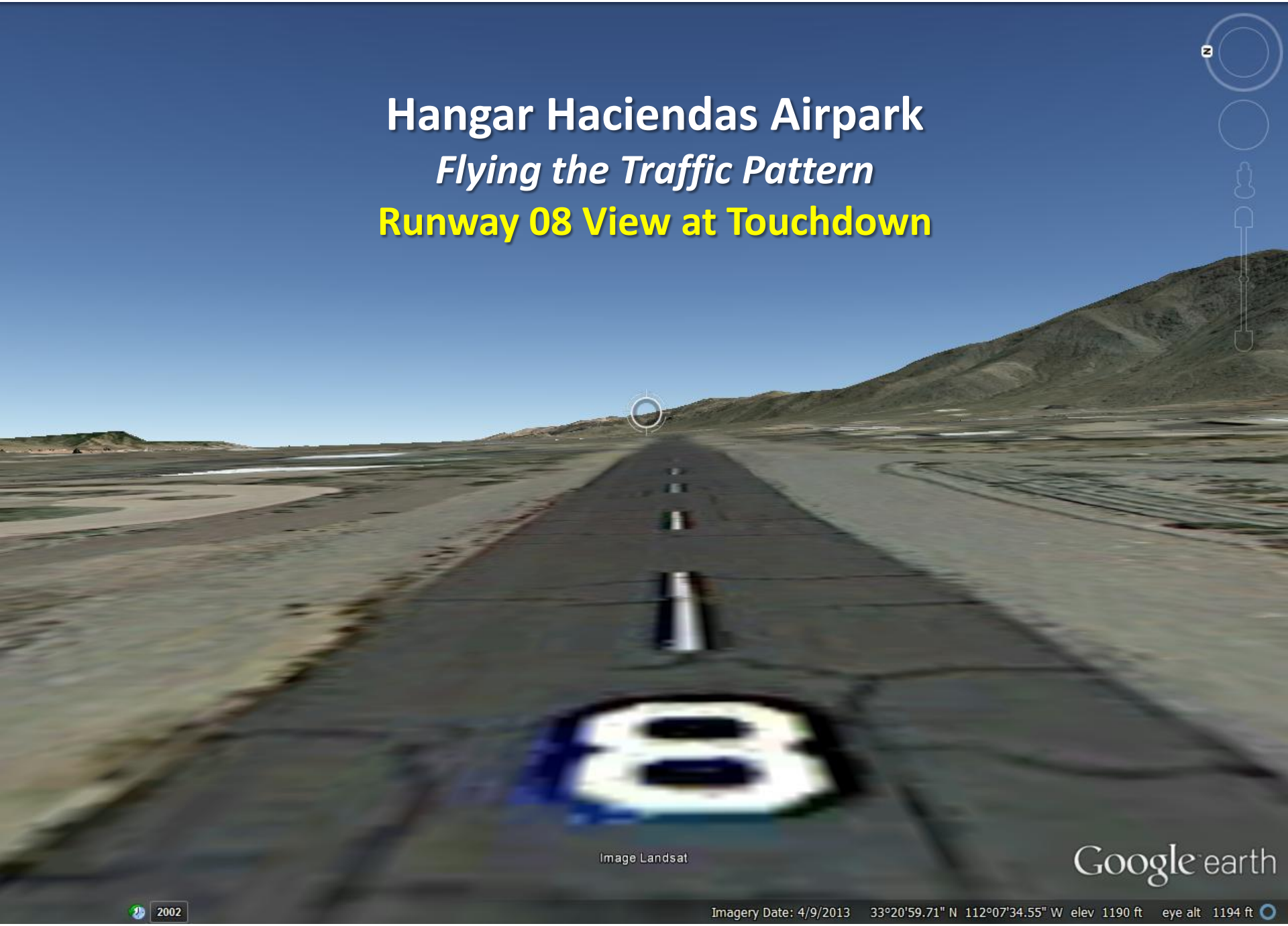
Runway 08 View at Touchdown